



Delaware County Ditch Petition

ORC 6131.04; 6133.02, 03

Single County 1

Joint County 1

Bret Davis

July 31, 2019

Petitioner(s)

Date

To the Board of County Commissioners of Delaware County, Ohio:

The undersigned hereby petition your honorable body to : (Locate, clean, remove obstructions from, construct, reconstruct, straighten, deepen, widen, alter, box, tile, fill, etc. ORC Section 6131.04)

on the course hereinafter set forth.

The Construction of the improvement is necessary, will benefit the petitioner(s), and will be conducive to the public welfare.

The following is the course and termini of said proposed improvement, to wit:

Commencing

In Delaware County, Troy Township, within the Davis #240 watershed and generally following, but not limited to, the course and termini of the existing improvements.

RECEIVED

20 FEB 18 AM 8:34

DELAWARE COUNTY COMMISSIONERS

All cost of engineering, construction, and future maintenance will be assessed to the benefiting parcels of land, except as ordered, under Section 6131.31 of the Revised Code.



Delaware County Bond

KNOW ALL MEN BY THESE PRESENT, That we, Bret Davis, as principal, and Others, as surety, are held and firmly bound unto Delaware County, Ohio, in the sum of ¹ 500 Dollars, to the payment of which sum, well and truly to be made, we do hereby jointly and severally bind ourselves, our heirs, executors and administrators.

Signed by us and dated at Delaware, Ohio, this 18th day of February, 2020.

THIS CONDITION OF THE ABOVE OBLIGATION IS SUCH, That, Whereas, on the 18th Day of February, 2020, the above bond of \$500.00

Bret Davis
Filed a petition with the Clerk of the County Commissioners of Delaware County, Ohio, making application to the County commissioners to ² _____
see description below

Petitioned for by Bret Davis, and others, the following being the course and termini of said proposed improvement, to wit:

Commencing IN DELAWARE COUNTY, Troy Township, within the Davis #240 watershed and generally following, but not limited to, the course and termini of the existing improvements.

Now, if the said Bret Davis will pay the cost of notices, plus any other incidental expenses, except the cost incurred by the Engineer in making his preliminary reports, if the prayer of the petition is not granted or if the petition is for any cause dismissed, unless the Board of County Commissioners decides to pay the Engineer's costs from this Bond in accordance with Section 6131.09 of the Revised Code, then this obligation shall be void; otherwise it shall be and remain in full force and virtue in law.

The above bond is approved this 18th, day of February, 2020

Clerk to the Commissioners

¹ Five Hundred dollars, plus the sum of two dollars for each parcel of land in excess of two hundred parcels averred in the petition to be benefited.
² Locate, clean, remove, obstructions from, construct, reconstruct, straighten, deepen, wide, alter, box, tile, fill, etc., for proper phraseology see Section 331.04 Ohio Revised Code

The following is the nature of the work petitioned for:

To generally improve the drainage, both surface and subsurface, to a good and sufficient outlet, by replacing, repairing, or altering the existing improvements as required and/or creating new surface and subsurface drainage mains or laterals, as requested, by this petition.

A list of the names and addresses, where known, of all the owners of the land which the petitioner or the County Engineer claims will be benefited or damaged by the construction of the proposed improvement is as follows:

(See Attached Sheet)

Service of notice of the filing of the Petition shall be obtained by (Here insert "mailing notices and publication as provided in Sec. 6131.07 R. C.)

(See Attached Sheet)

Petitioners

Name

Address

Bret Davis

3000 Troy Rd

Sarah Davis

3900 Troy Rd

Vic Whitney

1680 Buttermilk Hill Rd

David Fosnough

1662 Buttermilk Hill Rd

RON COZZO

1710 BUTTERMILK HILL RD

Darcie Centers

1721 Buttermilk Hill Rd

Sean M Smith

3033 Troy Rd


Donna Davis

4115 Troy Rd






Jim Hall

3821 Mink Rd Johnson Okla

This map has been produced to provide a general view of a possible project area. The area that is delineated on this map has been produced without the use of actual ground survey or field verification, and is only presented to provide a location reference for discussion.



Legend

-  Davis #240 Watershed (DRAFT)
-  Roads
-  Open Ditch, Unmaintained
-  Subsurface Tile, Unmaintained
-  Parcels



Delaware Soil & Water Conservation District
 557 Sunbury Rd. Suite A
 Delaware, OH 43015
 (740) 368-1921 dswcd@delawareswcd.org
 www.delawareswcd.org



0 570 1,140 Feet

Note:
 Delaware SWCD makes no guaranty or warranty as to the accuracy of the information on this map.

