





The project centerline is shown for location reference only, and should not be interpreted as an exact representation of the location of proposed work. Actual centerlines would be set by survey and engineering design.

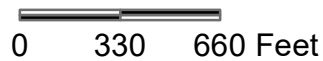


Legend

-  Proposed Centerline
-  Watershed Boundary
-  Roads
-  Parcels



Delaware Soil & Water Conservation District
557 Sunbury Rd. Suite A
Delaware, OH 43015
(740) 368-1921 dswcd@delawarewcd.org
soilandwater.co.delaware.oh.us



Note:
Delaware SWCD makes no guaranty or warranty as to the accuracy of the information on this map.

